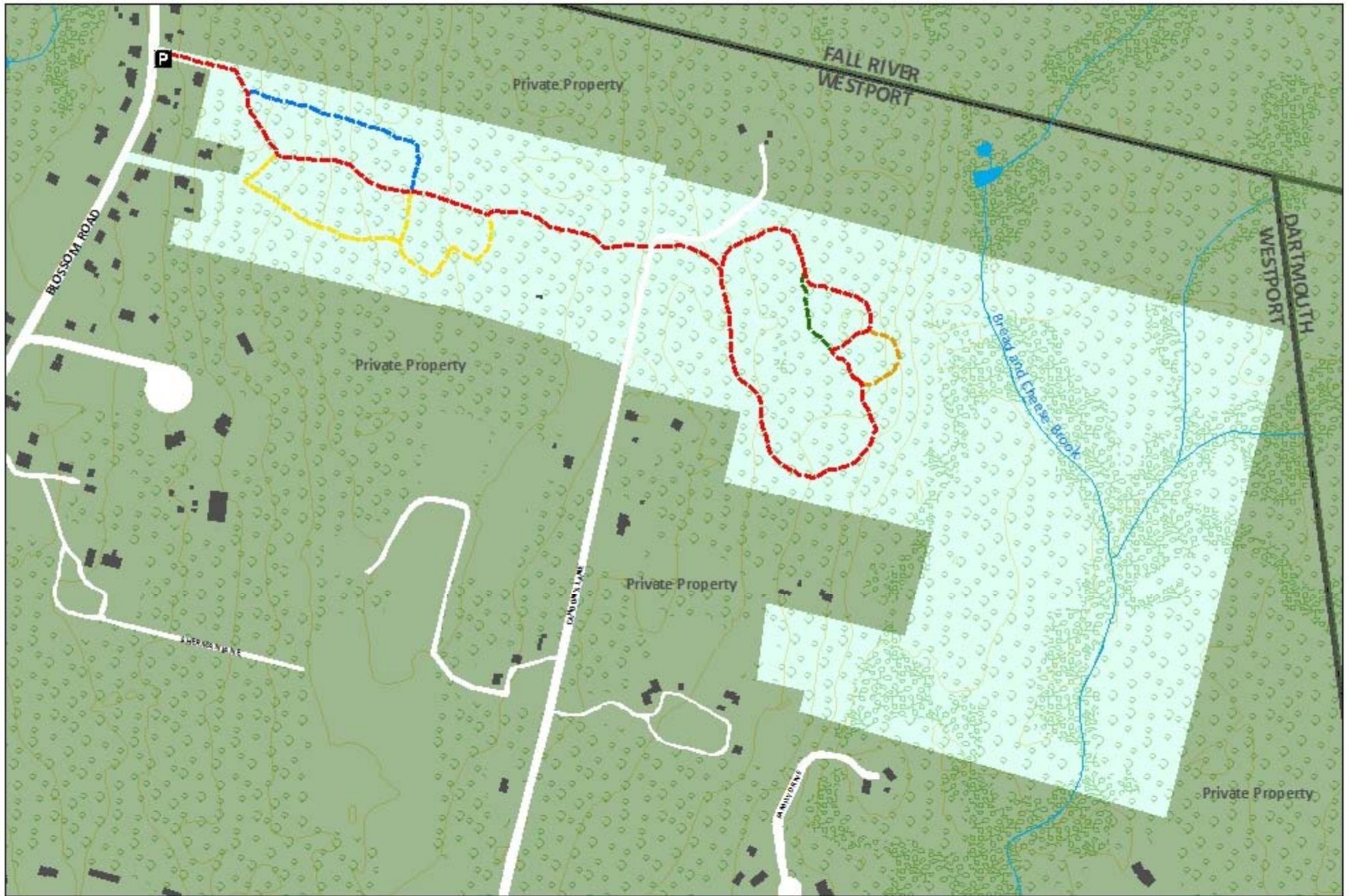




Headwaters Conservation Area

133 acres of protected land owned by the Westport Land Conservation Trust



 Headwaters Conservation Area
 Buildings

 Forest
 Forested Wetland

 Streams/Brooks
 Waterbodies

 Municipal Boundaries
 10-Foot Contours

 Trail
 Parking

Data Sources: Mass GIS, Town of Westport and the WLCT.
 Boundary lines and trail locations are approximate. August 2015.

